

TEMPORARY TRAFFIC CHANGES FOR THE TORONTO 2015 PAN AM / PARAPAN AM GAMES HARDWOOD MOUNTAIN BIKE PARK (HRD)

During the Games, temporary traffic changes will be in place in Oro-Medonte near the Hardwood Mountain Bike Park, typically known as Hardwood Ski and Bike. Plans are subject to change, so be sure to visit ontario.ca/games2015 regularly for the latest information.

WHAT SHOULD I EXPECT?

Temporary traffic changes in the area from July 8 - 12, 2015:

- No stopping, standing or parking on Old Barrie Rd. W between Line 3 N and Line 6 N.
- Line 6 N closed to general traffic (but open to local residents) between Old Barrie Rd. W and Bass Lake Side Rd. W from 6 a.m. to 6 p.m.

Temporary traffic changes in the area on July 12, 2015:

- The following roads will be closed to traffic (but open to local residents) from 6 a.m. to 6 p.m.:
 - Old Barrie Rd. West (County Rd. 11) between Line 5 N and Line 6 N.
 - Bass Lake Side Rd. West between Line 5 N and Line 6 N.
 - Line 5 N from Old Barrie Rd. West (County Road 11) and Bass Lake Side Rd. West, on July 12.
- No parking will be permitted on:
 - Old Barrie Rd. West between Line 6 N and Line 7 N.
 - Line 6 N between Bass Lake Side Rd. and Side Rd. 15 & 16 W.

Heavier traffic volumes on July 12, 2015.

- Side Rd. 15 & 16 W between Line 5 N and Line 8 N.
- Line 7 N between Highway 11 and Bass Lake Side Rd. W.

WHAT SHOULD I DO?

Plan ahead! Now is the right time to start thinking about how you'll get around during the Games. Here are some suggestions:

Residents and Commuters

- Use the designated detour route, using Line 7 N and Line 4 N to Horseshoe Valley Rd. W to divert around the road closures.
- When possible, arrange to avoid Games-related traffic.
- If travelling to cottage country, consider travelling the day before to avoid delays.

Spectators

- There is no transit access to this venue and the roadway leading to the venue is not pedestrian friendly.
- Carpool and arrive early to avoid delays. Parking will be located off-site at Oro Agricultural Fairgrounds (located at Line 7 N and Side Rd. 15 & 16 W). A shuttle bus will be available from the parking lot to the venue.

TEMPORARY TRAFFIC CHANGES FOR THE TORONTO 2015 PAN AM / PARAPAN AM GAMES HARDWOOD MOUNTAIN BIKE PARK (HRD)

- A limited number of pre-booked accessible parking spots will be available at Oro Agricultural Fairgrounds. An accessible shuttle bus to the venue will be provided.
- Cycling is an excellent option if you are close enough. Bicycle parking will be available at the venue.
- Begin planning your [journey to the Hardwood Mountain Bike Park \(HRD\)](#). More information about spectator planning tools will be available in spring 2015.
- Find out more about [mountain biking](#).

WHO DO I CONTACT IF I HAVE QUESTIONS?






Local residents, please contact residentinfo@toronto2015.org

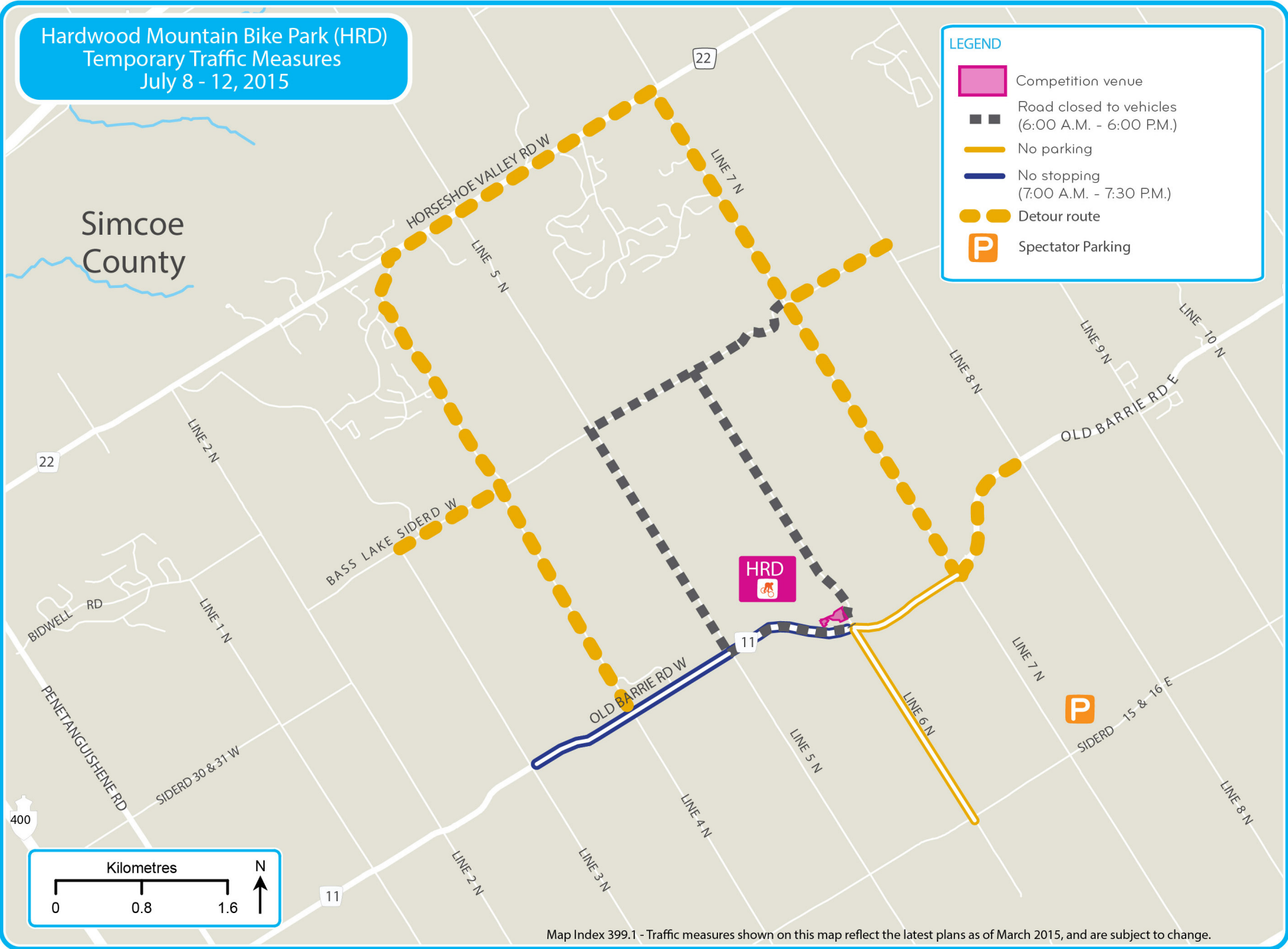
Local businesses, please contact businessinfo@toronto2015.org

**Hardwood Mountain Bike Park (HRD)
Temporary Traffic Measures
July 8 - 12, 2015**

Simcoe
County

LEGEND

-  Competition venue
-  Road closed to vehicles (6:00 A.M. - 6:00 P.M.)
-  No parking
-  No stopping (7:00 A.M. - 7:30 P.M.)
-  Detour route
-  Spectator Parking



Map Index 399.1 - Traffic measures shown on this map reflect the latest plans as of March 2015, and are subject to change.